

LA SALLE 1 PRECINCT

Legend

- Precincts
- Water
- Political Townships
- Sections

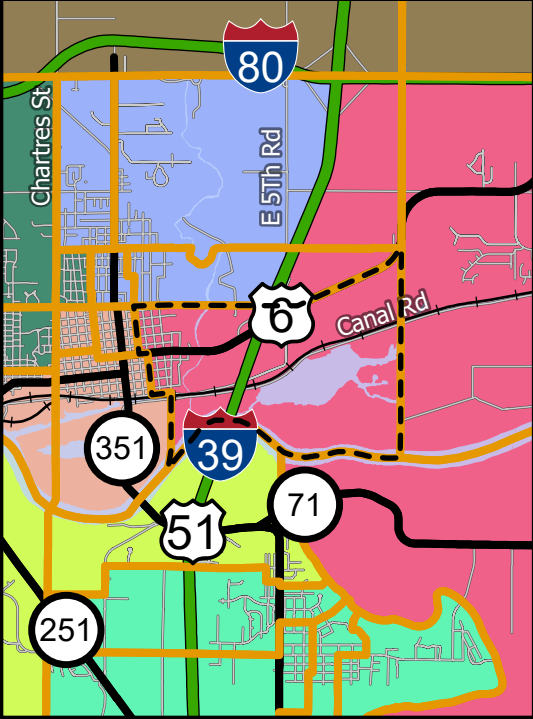
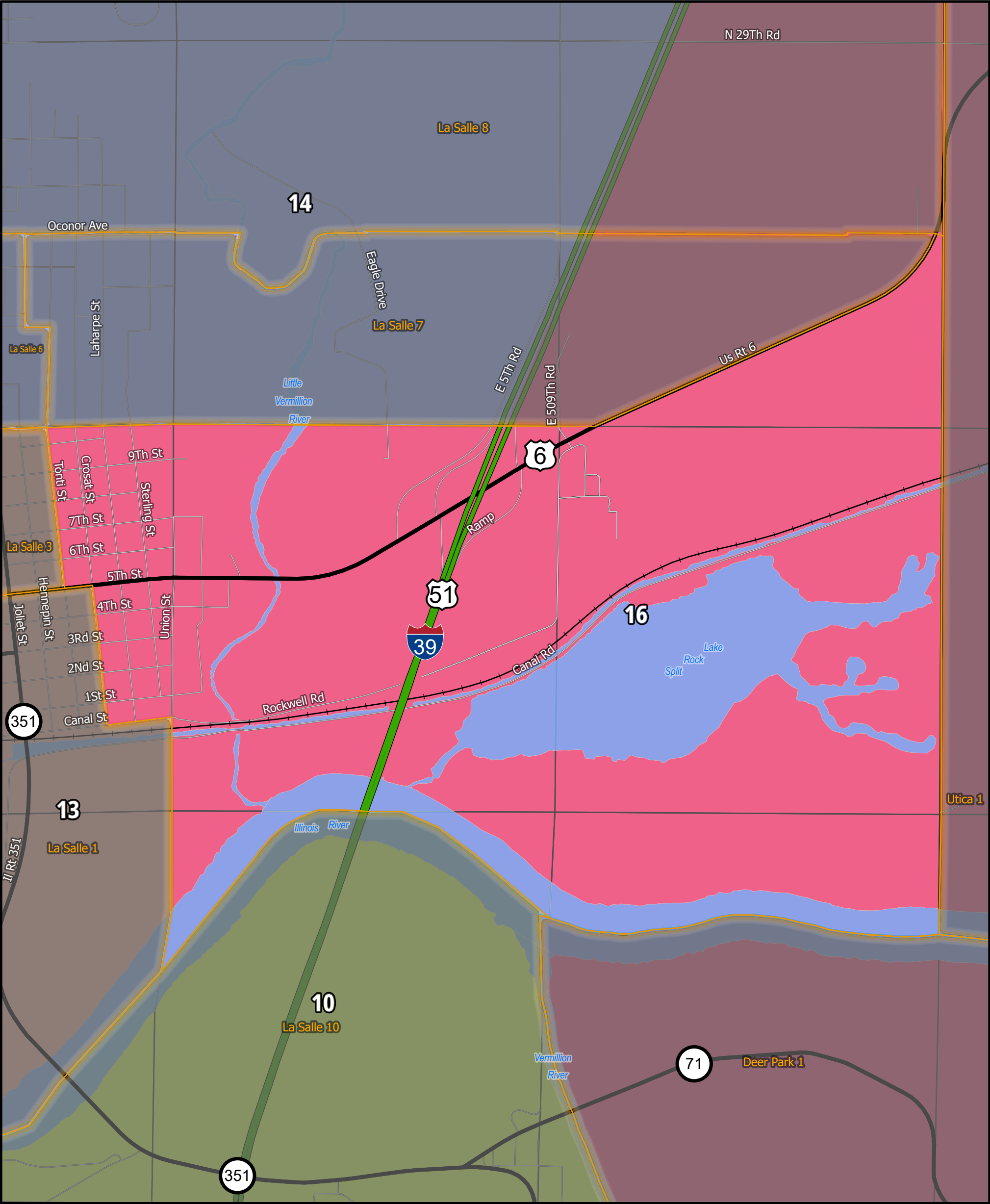
County Board District

- 10
- 12
- 13
- 16



Map Created December, 2021
by Bruce Harris & Associates, Inc.
21 N. River St.
Batavia, Illinois

Sources: LaSalle County GIS
United States Census Bureau
Illinois Department of Transportation




LA SALLE 2 PRECINCT

Legend

- Precincts
- Water
- Political Townships
- Sections

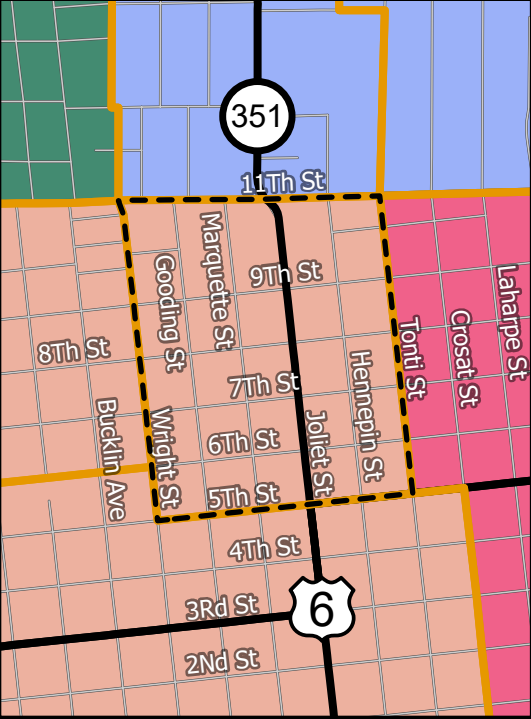
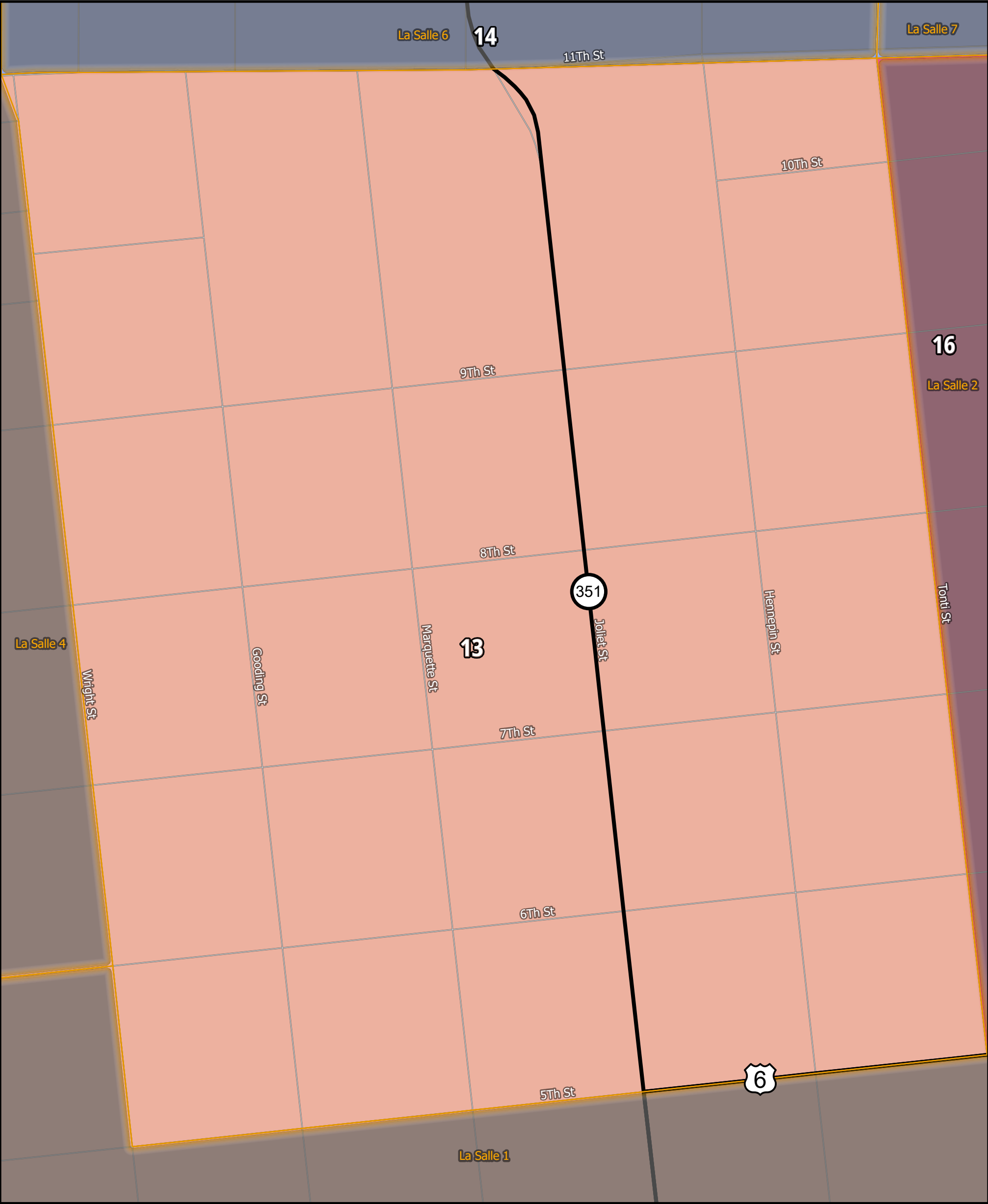
County Board District

- 10
- 13
- 14
- 16



Map Created December, 2021
by Bruce Harris & Associates, Inc.
21 N. River St.
Batavia, Illinois

Sources: LaSalle County GIS
United States Census Bureau
Illinois Department of Transportation



LA SALLE 3 PRECINCT

Legend

- Precincts
- Political Townships
- Sections

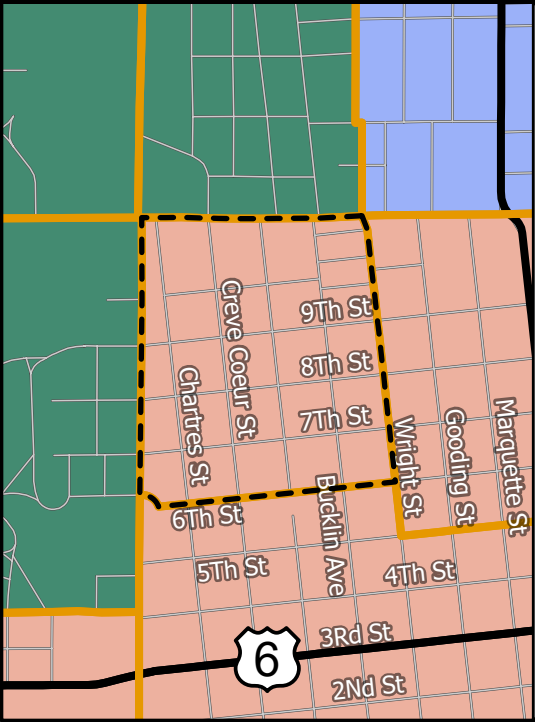
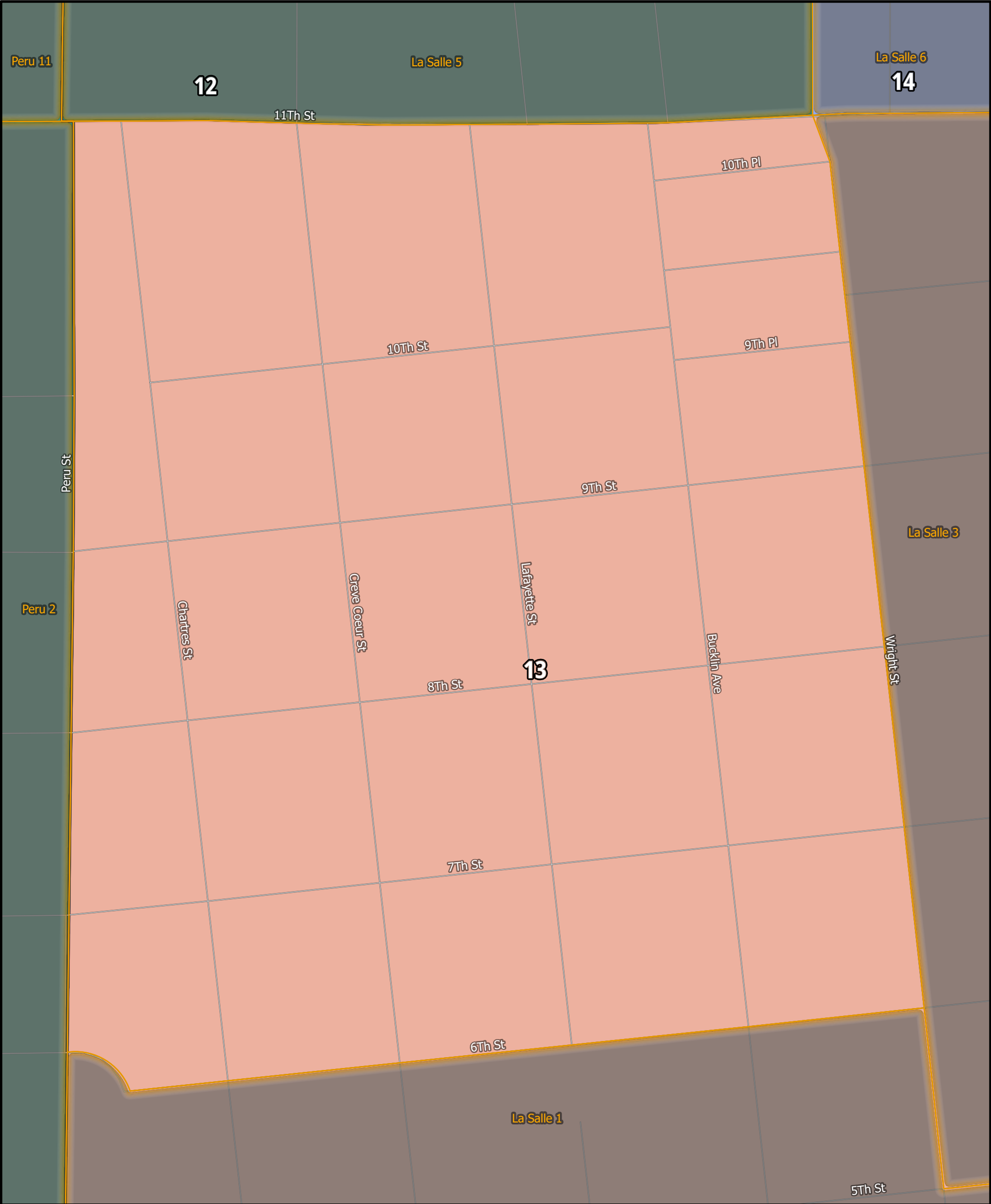
County Board District

12
13
14
16



Map Created December, 2021
by Bruce Harris & Associates, Inc.
21 N. River St.
Batavia, Illinois

Sources: LaSalle County GIS
United States Census Bureau
Illinois Department of Transportation



LA SALLE 4 PRECINCT

Legend

- Precincts
- Political Townships
- Sections

County Board District

- 12
- 13
- 14



Map Created December, 2021
by Bruce Harris & Associates, Inc.
21 N. River St.
Batavia, Illinois

Sources: LaSalle County GIS
United States Census Bureau
Illinois Department of Transportation